

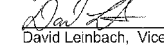



ZONING MAP










THIS IS TO CERTIFY THAT THIS ONE SHEET COMPRISES THE OFFICIAL ZONING MAP OF BRECKNOCK TOWNSHIP, LANCASTER COUNTY, PENNSYLVANIA.

DULY ENACTED BY THE BOARD OF SUPERVISORS OF BRECKNOCK TOWNSHIP, LANCASTER COUNTY, PENNSYLVANIA, THIS 10TH DAY OF JUNE, 2025, IN LAWFUL SESSION DULY ASSEMBLED.

ATTEST:

 Carol Martin, Sec/Treas.

 Jerry Long, Chairman

 David Leinbach, Vice Chairman

 Andrew Baum, Member

INTERPRETATION OF ZONING DISTRICT BOUNDARIES
 Boundaries indicated as approximately following road centerlines, plotted lot lines, township limits, stream centerlines, or other bodies of water shall be constructed to follow such lines. Should any uncertainty exist, the Township Zoning Hearing Board shall interpret the intent of the Zoning Map as to the exact location of the district boundary.

Zoning Districts

-  AG - Agricultural
-  AG2 - Agricultural - 2
-  FR - Forest Recreational
-  RL - Residential Low
-  RM - Residential Medium
-  NC - Neighborhood Commercial
-  HC - Highway Commercial
-  LI - Light Industrial
-  MR - Mineral Recovery

